

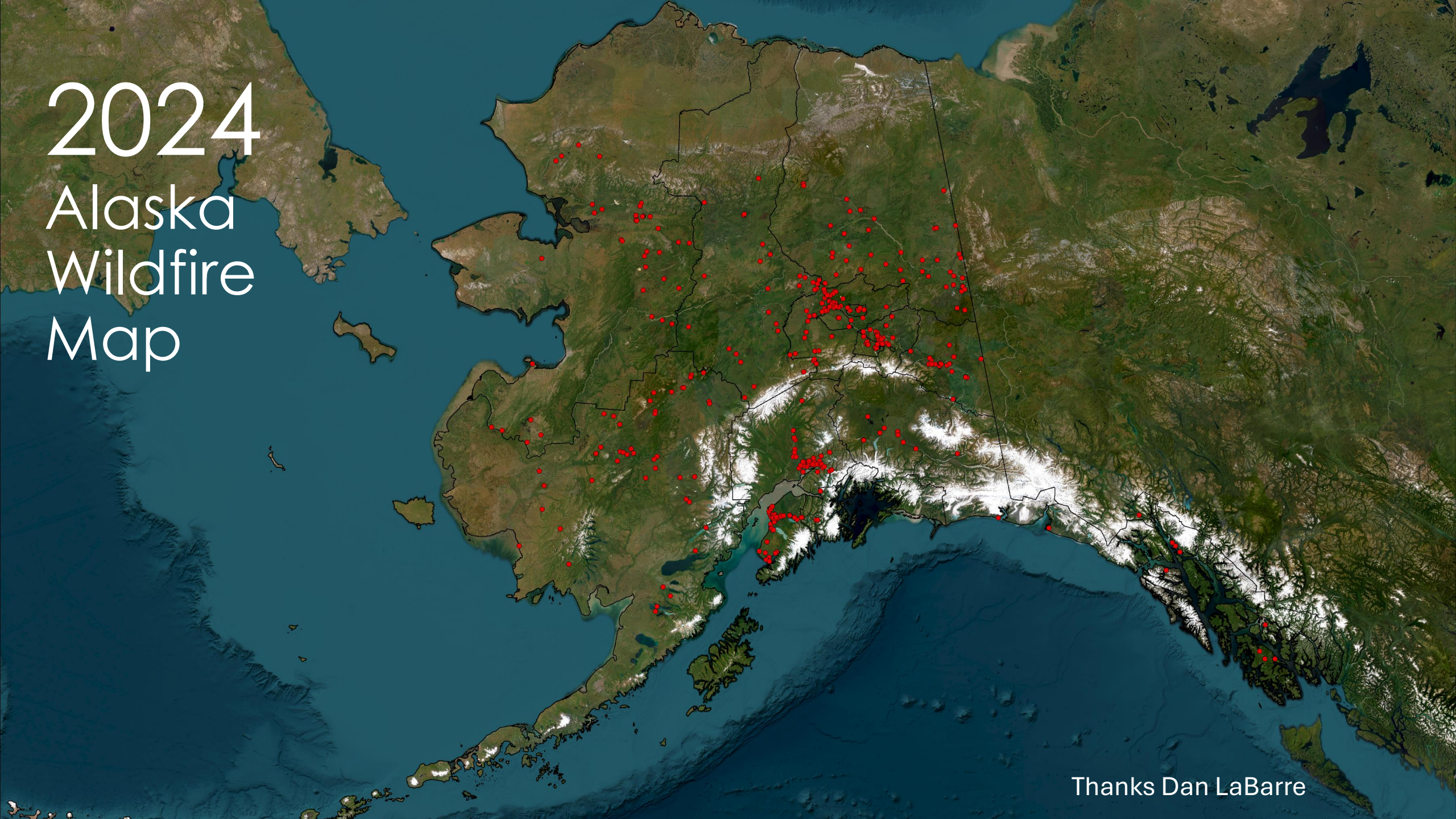
The background art is a stylized illustration. At the top, a yellow and orange propeller plane flies across a sky of warm orange and red tones. Below the plane are jagged, blue-grey mountains. In the foreground, a line of eight firefighters in black silhouette marches from left to right. They are carrying gear, including backpacks and tools. The ground is a mix of green and yellow, suggesting a forest floor or a path. The overall style is graphic and illustrative.

# Alaska Wildfires 2024

January 1- September 27, 2024  
AICC

Background Art by Emily Nichols





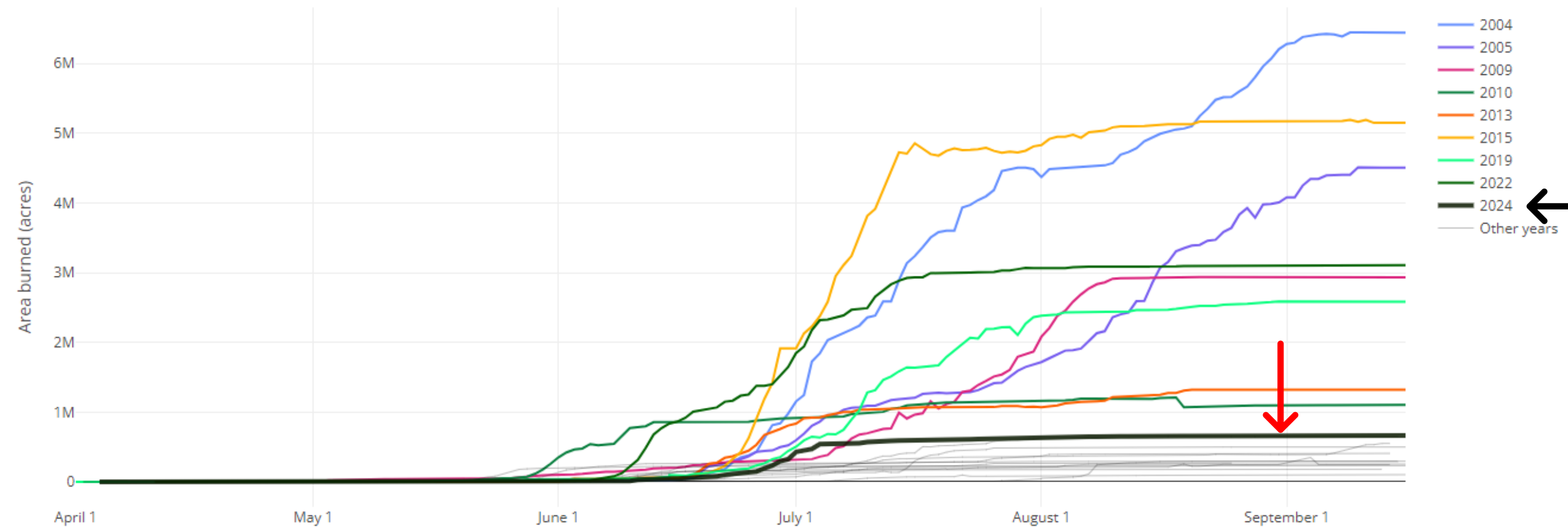
# 2024 Alaska Wildfire Map

Thanks Dan LaBarre



# 2024 In Comparison by Year

Alaska Statewide Daily Tally Records, 2004-Present,  
April 2—September 17



# Wildfires & Acres Burned

## by Protecting Agency

Agency	Wildfires	Acres
BLM	137	553,728
DOF	224	113,330
USFS	13	2
TOTAL	374	667,060

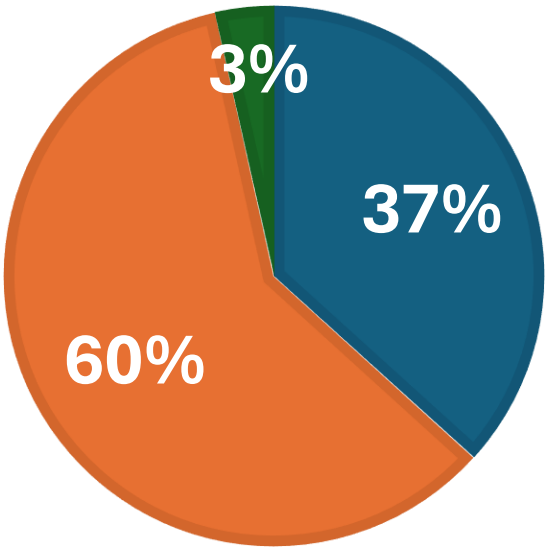
\*Calculated by point of origin.

# Wildfires & Acres Burned

by Protecting Agency

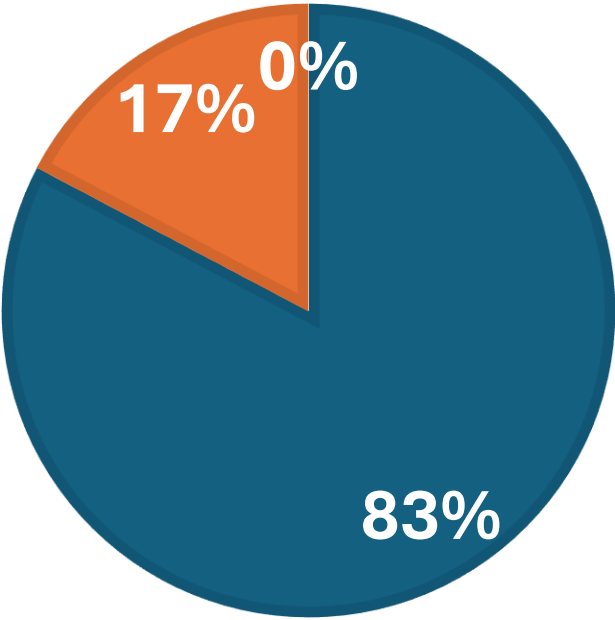
## WILDFIRES

■ BLM ■ DOF ■ USFS



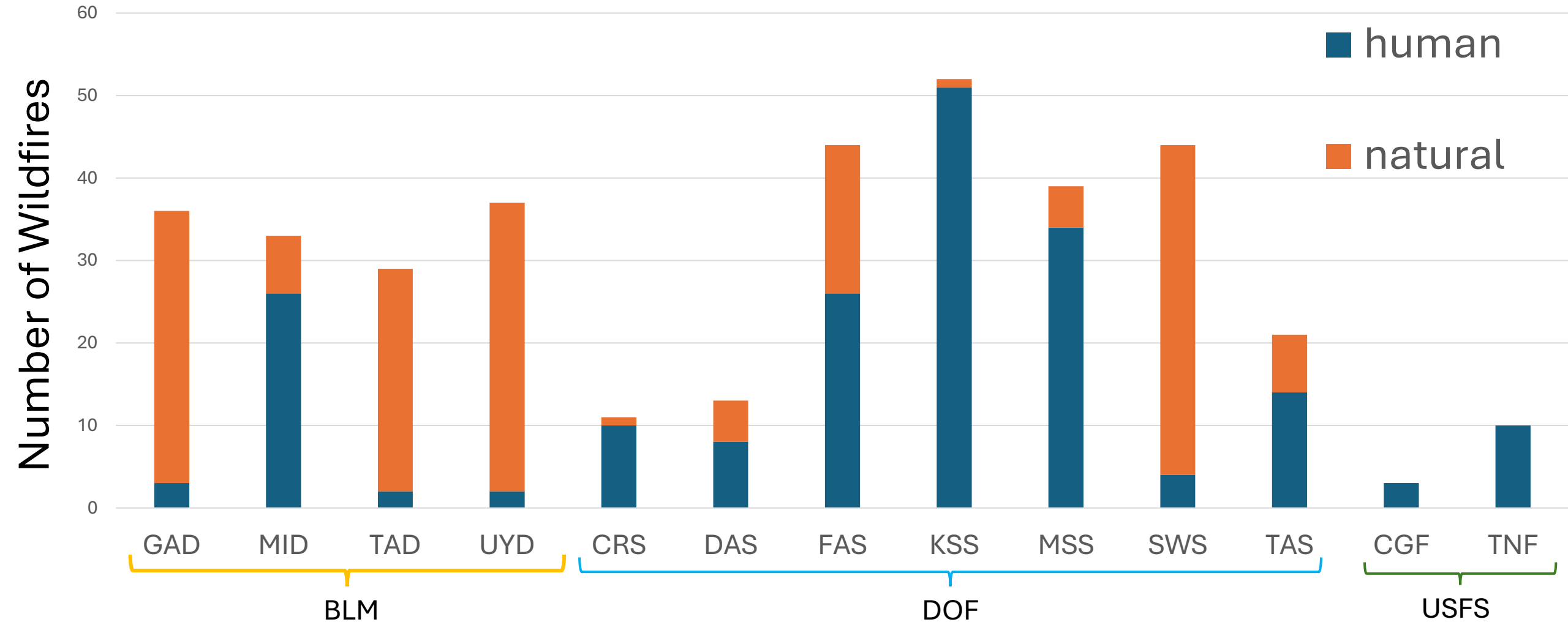
## ACRES

■ BLM ■ DOF ■ USFS



\*Calculated by point of origin.

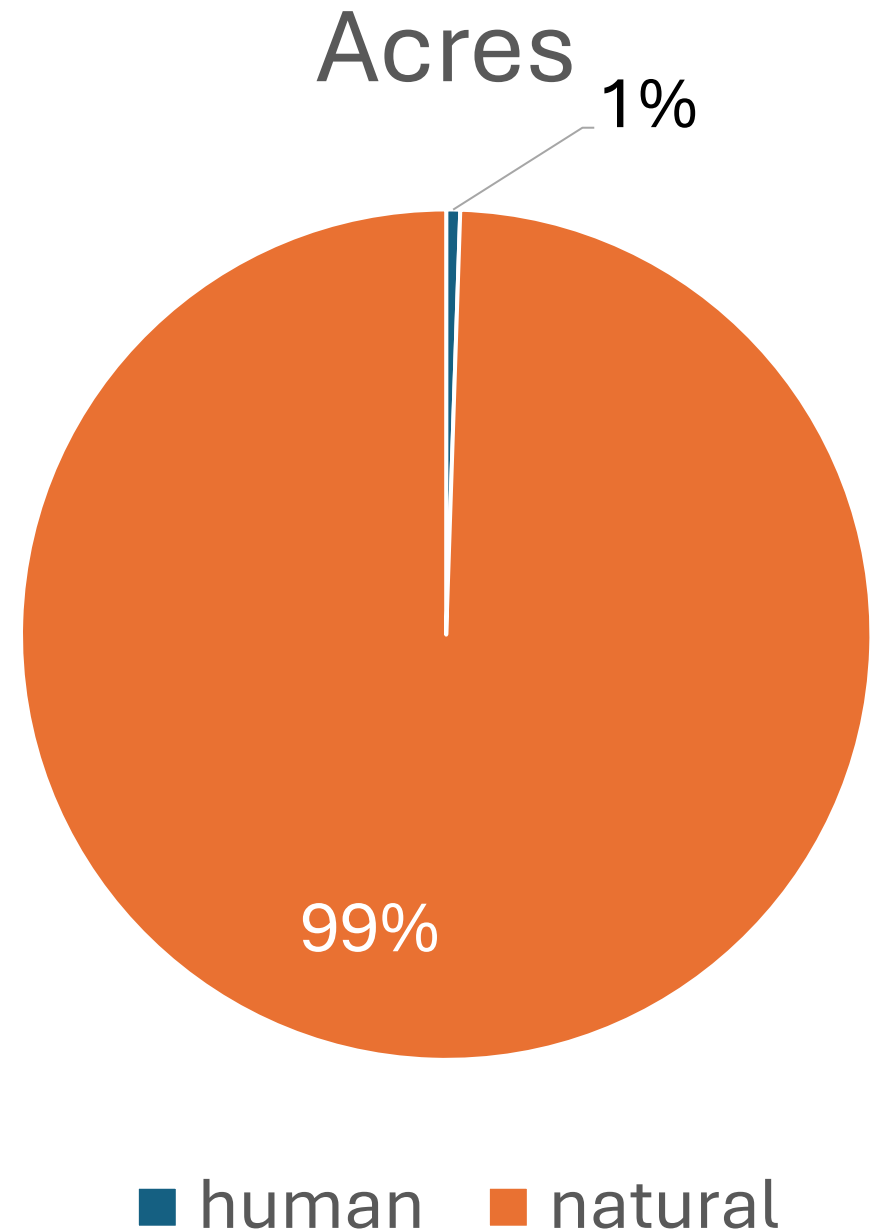
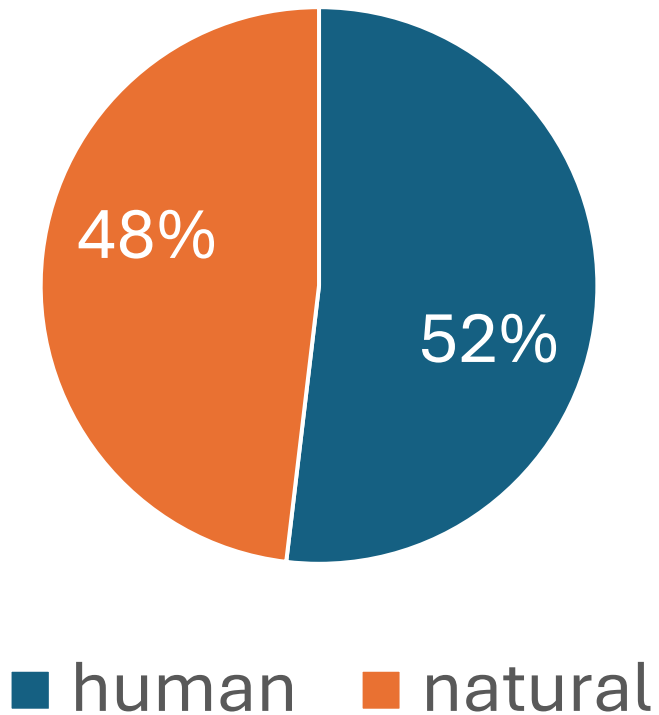
# Wildfires by Protecting Unit



\*Two undetermined wildfires were not included.

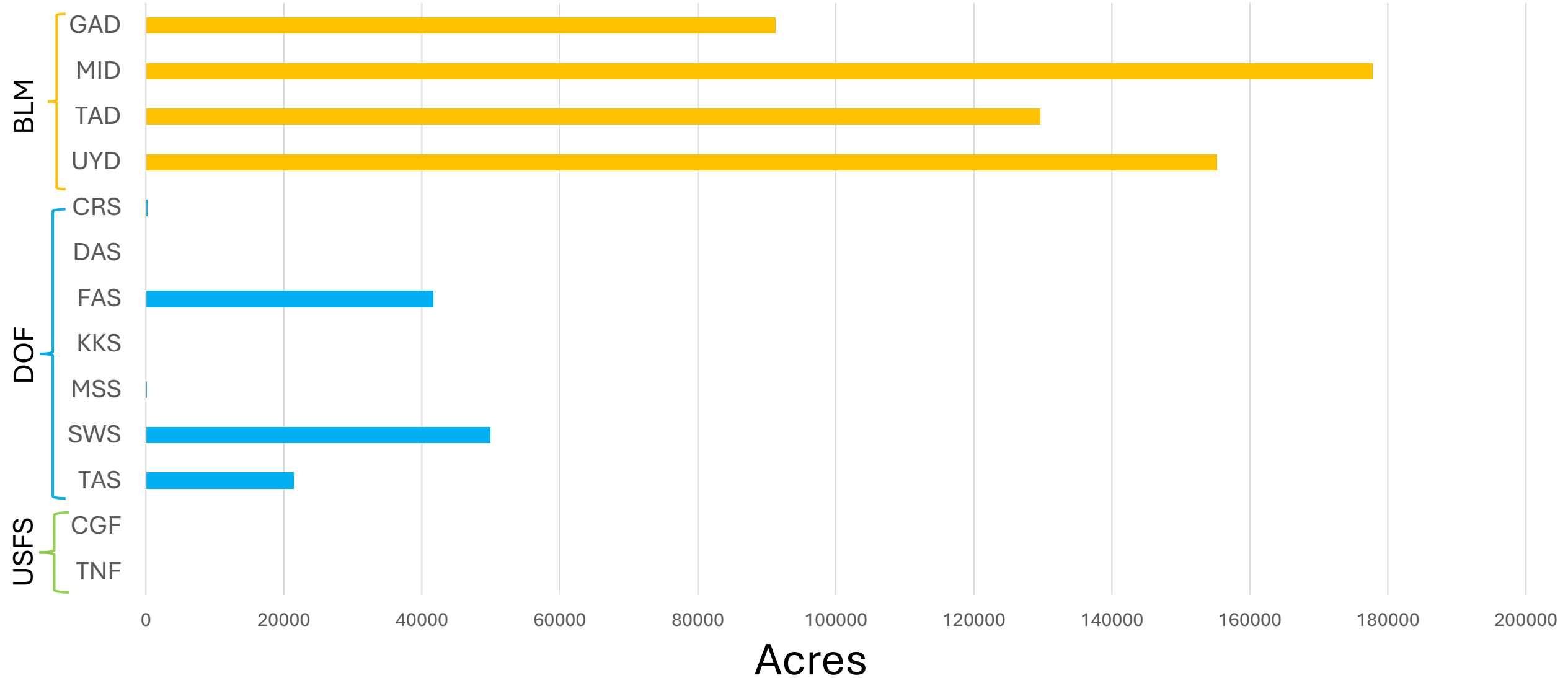
# Cause

# of Wildfires



\*Two undetermined wildfires were not included.

# Acres by Protecting Unit





# Fires & Acres by Jurisdictional Agency

\*Fires calculated by point of origin.  
Acres calculated from ownership  
breakdowns.

Jurisdictional Agency	Fires	Acres
State	112	219,648
DOD	34	146,098
NPS	19	97,478
BLM	32	77,970
USFWS	33	65,200
ANCSA	40	59,838
BIA	4	707
Private	84	118
County	5	2
USFS	6	1
City	5	< 1

# AK Planning Levels by Date

# of Days @ PLs:

PL2 - 22

PL3 - 11

PL4 - 8

PL5 - 4

JUNE 2024

SUN	MON	TUE	WED	THU	FRI	SAT
						1
2	3	4	5	6	7	8
9	10	11	12	13	14	15
16	17	18	19	20	21	22
23	24	25	26	27	28	29
30						

JULY 2024

SUN	MON	TUE	WED	THU	FRI	SAT
	1	2	3	4	5	6
7	8	9	10	11	12	13
14	15	16	17	18	19	20
21	22	23	24	25	26	27
28	29	30	31			

# IMT Assignments

Fire	Type	Team	Location
Grapefruit Complex	CIMT	AK Team 3	AK
Riley	CIMT	AK Team 2	AK
Deception Pup	IMT3	ID Team 1	AK
Montana Creek	IMT3	WY Team 1	AK
McDonald	IMT3	ID Team 1	AK
Falls	CIMT	AK Team 1	OR
Willamette Complex	CIMT	AK Team 3	OR
Lane 1	CIMT	AK Team 1	OR
Rail Ridge	CIMT	AK Team 3	OR

# Overhead

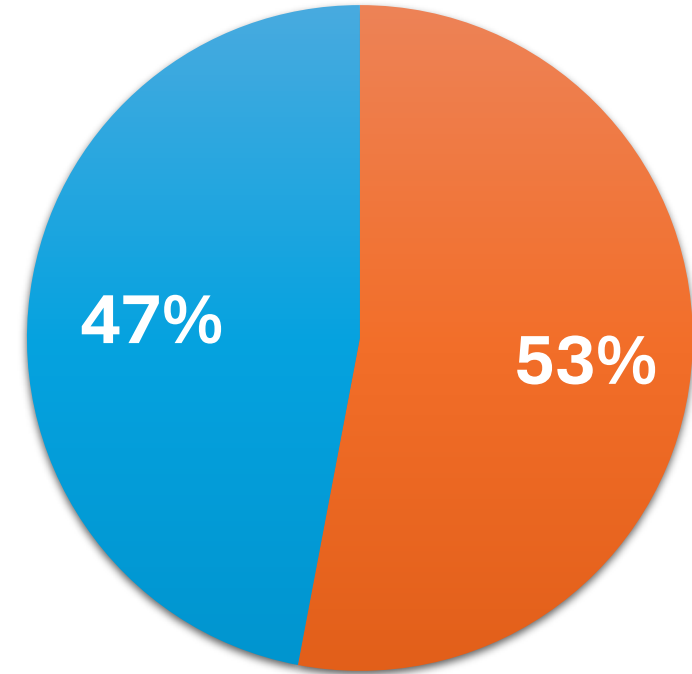
**\*1,021** - Filled orders – AK resources on AK fires

**\*906** - Filled orders – Out of GACC resources on AK fires

**\*1,818** - Filled orders – AK resources mobilized out of GACC

\*(No SMKJ, No SMOD, No Crew members)

## FILLED OH ORDERS ON AK FIRES



■ AK OH

■ Out of GACC OH



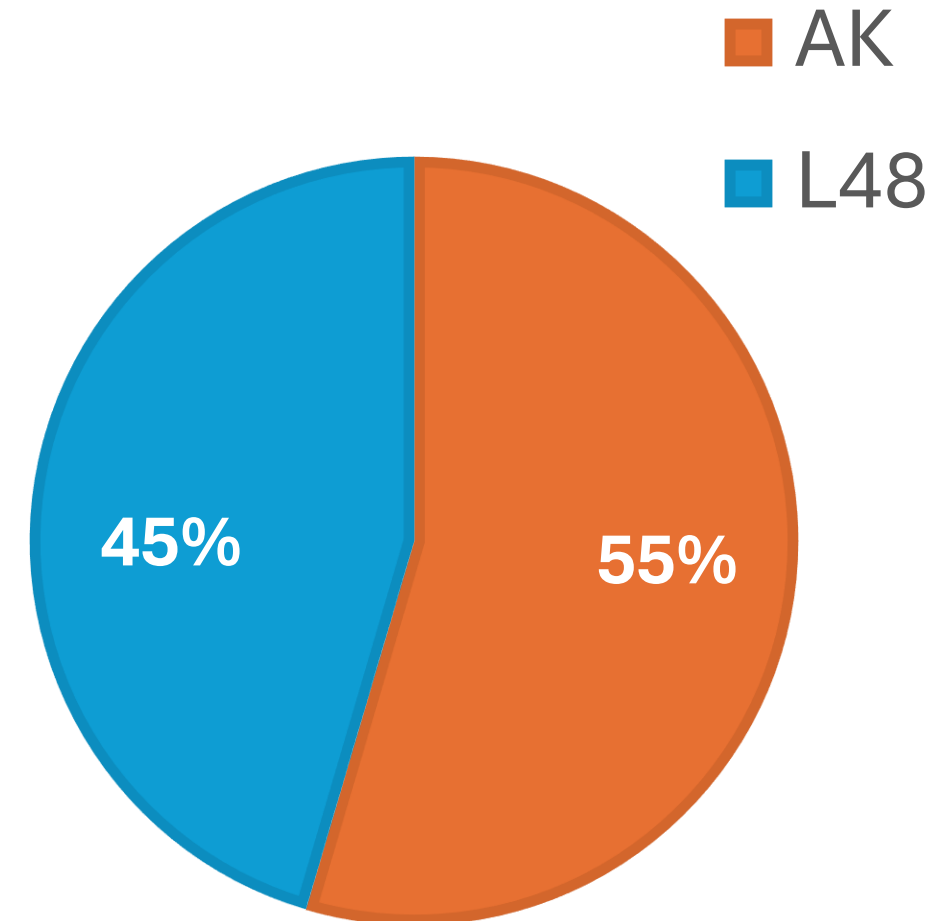
# CREWS

**70** Filled crew orders on AK fires  
IHC: 28 orders  
T2IA: 17 orders  
T2: 25 orders

**5** Jet loads of crews from L-48  
IHC: 14  
T2IA: 4

**18** AK crews to L-48 / **54** orders

## CREW ORDERS ON AK FIRES



# Suppression Modules (SMOD)

13 Filled SMOD orders in AK

5 SMODS in AK

## Crews Mobilized as SMODs:

- Tanana Chiefs
- White Mountain
- Fairbanks 1 (EFF)

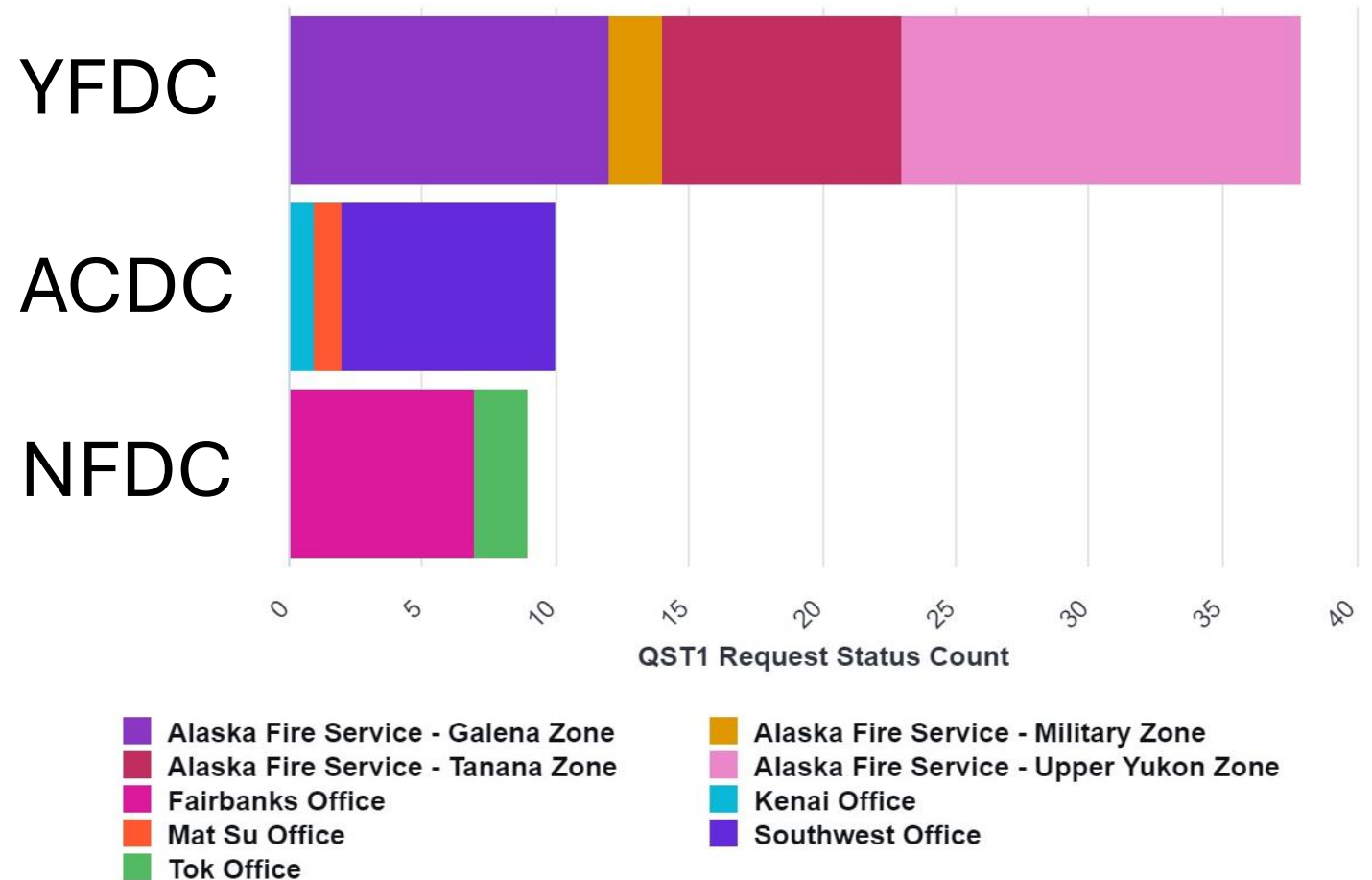
# Smokejumpers

**57** SMKJ loads  
deployed in AK

**475** Individual  
SMKJ orders in AK

**125** SMKJ  
boosters from L-48

## Loads by dispatch & Protecting Unit





## AK Resources Provided TO NWC

## Resources Provided FROM NWC

80 overhead orders

2 IHC orders

48 overhead orders

2 aircraft orders



# Disclaimer



- The numbers represented are a moment in time and subject to change. All fires and acres are current as of 9/27/2024.
- Resource data gathered from IROC reports or in some cases, Subject Matter Experts.
- Acres are rounded where applicable.
- See corresponding handout for additional statistics.

# Questions, Comments?



AICC INTEL

Chery Van Der Horn & Liz Wallace

907-356-5671

[akacc.intel@firenet.gov](mailto:akacc.intel@firenet.gov)